



FIRE: South of Canim Lake Wildfire (C41100)

FIRE SIZE: 2,487 hectares (mapped)

FIRE STATUS: Out of Control

RESOURCES:

There are currently 39 firefighters, 21 pieces of heavy equipment, 22 structural protection personnel and there are 14 helicopters available to continue to action the fires within the Northeast complex with bucketing activities.

UPDATES:

- The crews have made progress establishing containment lines around the fire and they are almost complete. There was increased fire activity in the southwest corner but remained within the containment lines.
- Structure protection personnel were present working in and around the nearby residences. Crews worked overnight monitoring the fire activity.
- Crews will continue to establish a wet line from the northeast corner to the southwest. They continue to blackline, conduct hand ignitions to remove available fuels, finish removing wood from south guard and continue to work in a gully on the west flank.
- There are 14 helicopters available to continue to action the fires within the Northeast complex with bucketing activities.

EVACUATION ALERTS AND ORDERS:

The Evacuation Order issued by the Cariboo Regional District for the south side of Canim Lake remains in place. The north side of Canim Lake remains on Evacuation Alert.

Evacuation information is also available on our map [here](#) or at <http://ow.ly/uo2U30oXqzS>

ADDITIONAL CONTACT INFORMATION:

100 Mile Northeast Complex Fire Information Team:

250 268-1857 or BCWS.NorthEastInfo@gov.bc.ca





FIRE: Flat Lake (C41602)

FIRE SIZE: 26,191 ha (mapped, however does not include the area of growth from July 20th onward)

FIRE STATUS: Out of Control

RESOURCES:

There are currently 82 firefighters, 53 pieces of equipment, 22 structural protection personnel and there are 14 helicopters available to continue to action the fires within the Northeast complex with bucketing activities.

UPDATES:

- Yesterday, another successful planned ignitions were conducted in the southeast, and west of and along the wooden transmission lines. The goal was to remove available fuels between the fire and the transmission lines.
- Overnight the fire advanced to Highway 97 at 83 Mile and the Green Lake Road. There were some spots that crossed the highway but structure protection personnel and the volunteer fire department were on site patrolling the area.
- Today crews will be working to secure the area at 83 Mile on Highway 97, north of Bullock Lake Road and towards Davis Lake. Heavy equipment will be building guard in this area. Crews along with structure protection personnel will be patrolling the transmission line. Heavy equipment is working to secure the area in the vicinity of the Stormy Road north to the 3000 Road and continues to work on guard from Gustafsen Lake connecting existing road systems.
- There are 14 helicopters available to continue to action the fires within this complex with bucketing activities.
- Structural protection specialists continue to support the residences and properties on the Bullock Lake Road.

EVACUATION ALERTS AND ORDERS:

- The Evacuation Order and Alerts issued by the Thompson-Nicola Regional District remain in place. Please contact the Thompson-Nicola Regional District for more information.
- The Evacuation Order and Alert issued by the Cariboo Regional District remain in place. Please contact the Cariboo Regional District for more information.
- The District of 100 Mile House has also issued an Evacuation Alert. Please contact the District of 100 Mile House for more information.
- Evacuation information is also available on our map [here](#) or at <http://ow.ly/uo2U30oXqzS>

ADDITIONAL CONTACT INFORMATION:

100 Mile Northeast Complex Fire Information Team:

250 268-1857 or BCWS.NorthEastInfo@gov.bc.ca





FIRE: Succour Lake (C41191)

FIRE SIZE: 529 ha (estimated)

FIRE STATUS: Out of Control

RESOURCES:

BC Wildfire Service will continue to monitor this fire and respond if necessary. There are 14 helicopters available to continue to action the fires within the 100 Mile Northeast Complex with bucketing activities.

UPDATES:

- There has been minimal growth of this wildfire over the last 10 day and it is not threatening any communities or access roads at this time.
- When the fire was first detected, ground crews actively worked on suppressing the southeast corner however, the hose lay equipment has been demobilized at this time and the BC Wildfire Service will continue to monitor the fire. Resources are working nearby and will respond to the fire if necessary.

EVACUATION ALERTS AND ORDERS:

The Evacuation Alerts issued by the Cariboo Regional District for the north side and west side of Canim Lake remain in place. Evacuation information is also available on our map [here](#) or at <http://ow.ly/uo2U30oXqzS>

FIRE: 1km NW of Irish Lake (C41088)

The C41088 wildfire, located 1km NW of Irish Lake near Lone Butte is currently Being Held meaning that sufficient suppression action has been taken that the fire is not likely to spread beyond existing boundaries. This fire continues to produce smoke as areas within the fire perimeter continue to burn, however this is normal fire behaviour and is not cause for concern.

The BC Wildfire Service has been supporting the Lone Butte Fire Department in responding to this fire. The sprinkler line was effective and the BC Wildfire Service and the Lone Butte Fire Department continue to monitor the fire.

ADDITIONAL CONTACT INFORMATION:

100 Mile Northeast Complex Fire Information Team:

250 268-1857 or BCWS.NorthEastInfo@gov.bc.ca





OTHER FIRES IN THE 100 MILE NORTHEAST COMPLEX

Fire Number	General Location	Status
C41102	SW of Deka Lake	Being held
C41114	1.3km NE of Wilcox Lake	Under Control
C41125	E of Ryall Rd	Under Control
C41143	Dombey Lake E	Being Held
C41144	Dombey Lake S	Under Control
C41145	Duckling Lake S	Under Control
C41146	Howard Lake	Out of Control
C41147	SE end of Lang Lake	Out of Control
C41149	End of Horse Lake Rd North	Under Control
C41155	Deka Lake	Being Held
C41312	E of Fiset Lake	Under Control
C41515	2.3 km N of Deka Lake	Out of Control
C41395	SW of Judy Lake	Out of Control
C41972	Schoolhouse Lake Park	Under Control

For Information on all other fires within the Cariboo Fire Centre Contact :

BCWS.CAFCInformationOfficer@gov.bc.ca
or
778-799-2100

WEATHER

Wednesday: A mix of sun and cloud. Becoming partly cloudy in the afternoon with a 10% chance of late day thundershowers. Thundershowers lingering well into the evening if they form. Areas of smoke. Winds light and variable becoming SW 15 km/h gust 25 in the afternoon and shifting to northwest 20 gusting to 35km/h by early evening. Higher gusts possible if convective cells develop. Winds staying up into the overnight hours. Maximum temperature will be 21°C. Minimum RH will be 21%.

Outlook: A flat upper ridge starts to build, resulting in mostly sunny skies and rebounding maximum temperatures. Sustained winds from the SW and lighter than Wednesday. Less wind gust potential. Friday sees the winds reverting to a more thermal and terrain driven regime.

Spot a wildfire, smoke or illegal fire activity? Call 1 800 663-5555 or *5555 on your cellphone.






HELPFUL RESOURCES:

- View an interactive map by clicking [here](#) or visiting <http://ow.ly/uo2U30oXqzS>
- **Road Closures:** DriveBC | dial 1-800-550-4997 | <https://www.drivebc.ca/>
- **Drifting Smoke:** www.bcairquality.ca/bluesky/west/index.html
- **Smoke Health Concerns:** HealthLink BC | dial 8-1-1 | www.healthlinkbc.ca/kbaltindex.asp
- For info on **Community Support Services**, click [here](#) or visit <https://www.emergencyinfobc.gov.bc.ca/>
- For **damage** to private property and Reserve Lands, please email BCWSClaims2019@gov.bc.ca.

ROLES AND RESPONSIBILITIES

BC Wildfire Service	Emergency Management BC	Local municipalities and regional districts	First Nations
<ul style="list-style-type: none"> - BCWS's jurisdiction covers all BC Parks, Crown and private lands, but does not include the boundaries of local governments that have forest fire prevention bylaws and are serviced by a fire department. - BCWS speaks directly about wildfires (i.e. fire status, operations, etc.) and is responsible for disseminating wildfire updates to local governments, stakeholders, First Nations and the public. - BCWS does <u>not</u> announce Strategic Evacuation Orders or Alerts. - BCWS <u>does</u> announce Tactical Evacuations. - In the event of an imminent threat to public safety, BCWS can authorize an immediate Tactical Evacuation of the affected area. 	<ul style="list-style-type: none"> - EMBC coordinates communication across all agencies and stakeholders to support communities. - EMBC provides advice to evacuees and support to communities regarding Emergency Operations Centres and Emergency Support Services. 	<ul style="list-style-type: none"> - Local Municipalities and Regional Districts speak directly about Strategic Evacuation Orders and Alerts in their respective jurisdictions. - Local Municipalities and Regional Districts <u>do not</u> speak about the status of a wildfire unless the fire occurs within their jurisdiction. For example, if a wildfire <u>starts</u> within the boundaries of a local government, BCWS will often assist the local fire department with suppression efforts. If the fire spreads into Crown land to become a wildfire, BCWS will often assume control. 	<ul style="list-style-type: none"> - On IR lands, Evacuation Orders and Alerts are implemented by a Band Council Resolution or other. - A designated person(s) from the respective First Nations community will speak to Evacuation Orders and Alerts on IR lands.

ACCESSING INFORMATION

BC Wildfire Service Online Communications	EmergencyInfoBC EMBC Online Communications	PreparednessBC EMBC Online Communications
 @BCGovFireInfo	@EmergencyInfoBC	@PreparedBC
 www.bcwildfire.ca	 www.emergencyinfobc.gov.bc.ca	 www.gov.bc.ca/preparedBC
 BC Wildfire Service		PreparedBC