



**FIRE: Flat Lake (C41602)**

**FIRE SIZE:** 32,194 ha (mapped)

**FIRE STATUS:** Out of Control

**RESOURCES:**

There are currently 89 firefighters, 53 pieces of equipment, 23 structural protection personnel and there are 15 helicopters for the Northeast complex.

**UPDATES:**

- Yesterday a portion of the planned ignition operation was completed. Heavy equipment and crews also made progress on establishing and securing control lines. There was moderate fire behavior yesterday with some growth in the south and minimal growth in the north. The fire continues to be monitored by crews overnight.
- With the expected weather forecast for the next few days, crews can safely conduct direct attack operations.
- **On the Northeast side:** Today, if conditions permit, the remaining portion of the ignitions planned for an area north of Davis Lake will be completed.
- **On the West side:** Heavy equipment is working to connect existing road systems on this west side of the fire. Today, if conditions permit, planned ignitions may take place in the area south of Gustafsen and Neilson Lakes.
- **On the East side:** Crews and heavy equipment continue to work on the containment of the east side of the fire by establishing and reinforcing guards as well as directly attacking with hose systems and water. They will continue to mop up in and around the residences in the vicinity of 83 mile on Highway 97 and Stormy road.
- **On the south side:** Planning is underway to link existing road systems to establish a machine guard. Work on this guard may begin today.
- Structural protection specialists continue to support the residences and properties near the fire.

**EVACUATION ALERTS AND ORDERS:**

- The Evacuation Order and Alerts issued by the Thompson-Nicola Regional District remain in place. Please contact the Thompson-Nicola Regional District for more information.
- The Evacuation Order and Alert issued by the Cariboo Regional District remain in place. Please contact the Cariboo Regional District for more information.
- The District of 100 Mile House has also issued an Evacuation Alert. Please contact the District of 100 Mile House for more information.

**ADDITIONAL CONTACT INFORMATION:**

**100 Mile Northeast Complex Fire Information Team:**

250 268-1857 or [BCWS.NorthEastInfo@gov.bc.ca](mailto:BCWS.NorthEastInfo@gov.bc.ca)





## FIRE: South of Canim Lake Wildfire (C41100)

**FIRE SIZE:** 2,673 hectares (mapped)

**FIRE STATUS:** Out of Control

### RESOURCES:

There are currently 40 firefighters, 19 pieces of heavy equipment, 22 structural protection personnel and there are 15 helicopters available to continue to action the fires within the Northeast complex with bucketing activities.

### UPDATES:

- Crews have made progress establishing containment lines around the fire on the north and west sides. The establishment of a 10 ft blackline where the fire has burnt to the guard on the north and west side is completed and crews will continue to mop up and patrol this area. Black lining is the process of removing fuels near the guard with small planned ignitions operations that reinforces the guard.
- There was minimal fire behavior yesterday with most of the fire burning inside the existing perimeter.
- The fire continues to be monitored by crews overnight.
- On the south side of the fire heavy equipment has established a contingency guard and crews and heavy equipment are now working directly on the fire perimeter with hose systems and water.
- On the east side of the fire, crews will also be working directly on the fire perimeter South of MacNeil Lake.
- Structure protection will continue to be demobilized today where it is no longer required.

### EVACUATION ALERTS AND ORDERS:

The Evacuation Order issued by the Cariboo Regional District for the south side of Canim Lake remains in place. The north side of Canim Lake remains on Evacuation Alert.

Evacuation information is also available on our map [here](#) or at <http://ow.ly/uo2U30oXqzS>

## ADDITIONAL CONTACT INFORMATION:

**100 Mile Northeast Complex Fire Information Team:**

250 268-1857 or [BCWS.NorthEastInfo@gov.bc.ca](mailto:BCWS.NorthEastInfo@gov.bc.ca)





**OTHER ACTIVE FIRES IN THE 100 MILE NORTHEAST COMPLEX**

Fire Number	General Location	Status
C41088	1Km NW of Irish Lake	Being Held
C41102	SW of Deka Lake	Being Held
C41114	1.3km NE of Wilcox Lake	Under Control
C41125	E of Ryall Rd	Under Control
C41143	Dombey Lake E	Under Control
C41144	Dombey Lake S	Under Control
C41145	Duckling Lake S	Under Control
C41146	Howard Lake	Out of Control
C41147	SE end of Lang Lake	Out of Control
C41149	End of Horse Lake Rd North	Under Control
C41155	Deka Lake	Under Control
C41191	W of Succour Lake	Out of Control
C41312	E of Fiset Lake	Under Control
C41515	2.3 km N of Deka Lake	Out of Control
C41395	SW of Judy Lake	Out of Control
C41972	Schoolhouse Lake Park	Under Control

**For Information on all other fires within the Cariboo Fire Centre Contact :**

BCWS.CAFCInformationOfficer@gov.bc.ca  
 or  
 778-799-2100

**WEATHER**

**Saturday:** A mix of sun and cloud. Areas of smoke. Wind variable 5 to 10 km/h for the morning. Winds S to SE 10 km/h with late afternoon gusts to 20 km/h. Maximum temperature will be 25°C. Minimum RH will be 25%.

**Outlook:** Another weak trough will move over the top of the ridge. While this will give some showers for central and northern parts of the fire center, we expect the ridge to hold over this area. Some variable cloud and sun expected. Winds could react a little to the trough passing to the north so we may see a little more gustiness for the afternoon. Similar conditions expected for Monday. Highs temperatures in the mid 20's C and minimum RH values mid 20% range.

**Spot a wildfire, smoke or illegal fire activity? Call 1 800 663-5555 or \*5555 on your cellphone.**






## HELPFUL RESOURCES:

- View an interactive map by clicking [here](#) or visiting <http://ow.ly/uo2U30oXqzS>
- **Road Closures:** DriveBC | dial 1-800-550-4997 | <https://www.drivebc.ca/>
- **Drifting Smoke:** [www.bcairquality.ca/bluesky/west/index.html](http://www.bcairquality.ca/bluesky/west/index.html)
- **Smoke Health Concerns:** HealthLink BC | dial 8-1-1 | [www.healthlinkbc.ca/kbaltindex.asp](http://www.healthlinkbc.ca/kbaltindex.asp)
- For info on **Community Support Services**, click [here](#) or visit <https://www.emergencyinfobc.gov.bc.ca/>
- For **damage** to private property and Reserve Lands, please email [BCWSClaims2019@gov.bc.ca](mailto:BCWSClaims2019@gov.bc.ca).

## ROLES AND RESPONSIBILITIES

BC Wildfire Service	Emergency Management BC	Local municipalities and regional districts	First Nations
<ul style="list-style-type: none"> <li>- BCWS's jurisdiction covers all BC Parks, Crown and private lands, but does not include the boundaries of local governments that have forest fire prevention bylaws and are serviced by a fire department.</li> <li>- BCWS speaks directly about <b>wildfires</b> (i.e. fire status, operations, etc.) and is responsible for disseminating wildfire updates to local governments, stakeholders, First Nations and the public.</li> <li>- BCWS does <u>not</u> announce Strategic Evacuation Orders or Alerts.</li> <li>- BCWS <u>does</u> announce Tactical Evacuations.</li> <li>- In the event of an imminent threat to public safety, BCWS can authorize an immediate <b>Tactical Evacuation</b> of the affected area.</li> </ul>	<ul style="list-style-type: none"> <li>- EMBC coordinates communication across all agencies and stakeholders to support communities.</li> <li>- EMBC provides advice to evacuees and support to communities regarding Emergency Operations Centres and Emergency Support Services.</li> </ul>	<ul style="list-style-type: none"> <li>- Local Municipalities and Regional Districts speak directly about <b>Strategic Evacuation Orders and Alerts in</b> their respective jurisdictions.</li> <li>- Local Municipalities and Regional Districts <u>do not</u> speak about the status of a wildfire unless the fire occurs within their jurisdiction. For example, if a wildfire <u>starts</u> within the boundaries of a local government, BCWS will often assist the local fire department with suppression efforts. If the fire spreads into Crown land to become a wildfire, BCWS will often assume control.</li> </ul>	<ul style="list-style-type: none"> <li>- On IR lands, Evacuation Orders and Alerts are implemented by a Band Council Resolution or other.</li> <li>- A designated person(s) from the respective First Nations community will speak to Evacuation Orders and Alerts on IR lands.</li> </ul>

## ACCESSING INFORMATION

BC Wildfire Service Online Communications	EmergencyInfoBC EMBC Online Communications	PreparednessBC EMBC Online Communications
 <a href="https://twitter.com/BCGovFireInfo">@BCGovFireInfo</a>	<a href="https://twitter.com/EmergencyInfoBC">@EmergencyInfoBC</a>	<a href="https://twitter.com/PreparedBC">@PreparedBC</a>
 <a href="http://www.bcwildfire.ca">www.bcwildfire.ca</a>	 <a href="http://www.emergencyinfobc.gov.bc.ca">www.emergencyinfobc.gov.bc.ca</a>	 <a href="http://www.gov.bc.ca/preparedBC">www.gov.bc.ca/preparedBC</a>
 <a href="https://www.facebook.com/BCWildfireService">BC Wildfire Service</a>		<a href="https://www.facebook.com/PreparedBC">PreparedBC</a>