



## FIRE: Flat Lake (C41602)

**FIRE SIZE:** 32,194 ha (mapped)

**FIRE STATUS:** Out of Control

### RESOURCES:

There are currently 89 firefighters, 53 pieces of equipment, 23 structural protection personnel and there are 15 helicopters for the Northeast complex.

### UPDATES:

- Yesterday the planned ignition operation was completed on the northeast corner. Crews also continue to make progress on establishing and securing control lines on the east side. There was moderate fire behavior yesterday with some growth in the south and in the northwest corner. With the expected weather forecast for the next few days, crews can safely conduct direct attack operations.
- Structural protection specialists continue to support the residences and properties near the fire.
- Highway 97 remains open. Check DriveBC for the most up-to-date information.
- **On the Northeast side:** Crews are working today on the edge of the planned ignition areas from yesterday, extinguishing hot spots and securing the line north of Davis Lake.
- **On the West side:** Heavy equipment continues to work to connect existing road systems on this west side of the fire. Today, if conditions permit, planned ignitions may take place in the area near Gustafsen and Neilson Lakes.
- **On the East side:** Crews are continuing to mop up in and around the residences in the vicinity of 83 mile on Highway 97 and Stormy road.
- **On the south side:** Work is ongoing to link existing road systems to establish a guard with heavy machinery. Planned ignition operations may take place in the southwest and southeast corners today.

### EVACUATION ALERTS AND ORDERS:

- The Evacuation Order in the vicinity of Flat Lake to Green Lake North has been downgraded to an Alert by the Cariboo Regional District. All other Evacuation Order and Alerts issued by the Cariboo Regional District remain in place. Please contact the Cariboo Regional District for more information.
- The Evacuation Order and Alerts issued by the Thompson-Nicola Regional District remain in place. Please contact the Thompson-Nicola Regional District for more information.
- The District of 100 Mile House has also issued an Evacuation Alert. Please contact the District of 100 Mile House for more information.

## ADDITIONAL CONTACT INFORMATION:

**100 Mile Northeast Complex Fire Information Team:**

250 268-1857 or [BCWS.NorthEastInfo@gov.bc.ca](mailto:BCWS.NorthEastInfo@gov.bc.ca)





**FIRE: South of Canim Lake Wildfire (C41100)**

**FIRE SIZE:** 2,673 hectares (mapped)

**FIRE STATUS:** Out of Control

**RESOURCES:**

There are currently 40 firefighters, 19 pieces of heavy equipment, 22 structural protection personnel and there are 15 helicopters available to continue to action the fires within the Northeast complex with bucketing activities.

**UPDATES:**

- Crews have established containment lines around the fire on the north and west sides. Crews will continue to mop up and patrol where the fire has burnt to the guard on the north and west side.
- Structure protection is no longer required and has been removed from all residences associated with this fire.
- There was minimal fire behavior yesterday with most of the fire burning inside the existing perimeter, and limited growth in the southeast corner.
- On the south side of the fire heavy equipment has established a contingency guard. Crews and heavy equipment continue to work directly on the fire perimeter with hose systems and water.
- On the east side of the fire, crews will also be working directly on the fire perimeter, mopping up south of MacNeil Lake. Helicopters will continue to support with bucketing where required.

**EVACUATION ALERTS AND ORDERS:**

The Evacuation Order issued by the Cariboo Regional District for the south side of Canim Lake has been downgraded to an Evacuation Alert. The north side of Canim Lake remains on Evacuation Alert.

Evacuation information is also available on our map [here](#) or at <http://ow.ly/uo2U30oXqzS>

**ADDITIONAL CONTACT INFORMATION:**

**100 Mile Northeast Complex Fire Information Team:**

250 268-1857 or [BCWS.NorthEastInfo@gov.bc.ca](mailto:BCWS.NorthEastInfo@gov.bc.ca)





**OTHER ACTIVE FIRES IN THE 100 MILE NORTHEAST COMPLEX**

Fire Number	General Location	Status
C41088	1Km NW of Irish Lake	Being Held
C41102	SW of Deka Lake	Being Held
C41114	1.3km NE of Wilcox Lake	Under Control
C41125	E of Ryall Rd	Under Control
C41143	Dombey Lake E	Under Control
C41144	Dombey Lake S	Under Control
C41145	Duckling Lake S	Under Control
C41146	Howard Lake	Out of Control
C41147	SE end of Lang Lake	Out of Control
C41149	End of Horse Lake Rd North	Under Control
C41155	Deka Lake	Under Control
C41191	W of Succour Lake	Out of Control
C41312	E of Fiset Lake	Under Control
C41515	2.3 km N of Deka Lake	Out of Control
C41395	SW of Judy Lake	Out
C41972	Schoolhouse Lake Park	Under Control

**For Information on all other fires within the Cariboo Fire Centre Contact :**

BCWS.CAFCInformationOfficer@gov.bc.ca  
or  
778-799-2100

**WEATHER**

**Sunday:** Mainly sunny in the morning with increasing convective cloud for the afternoon, there will be a chance of a late afternoon shower. Risk of a thunderstorm. Winds S/SW 10 to 15 km/h by midday, SW 15 km/h with late afternoon gusts to 25 km/h. Maximum temperature 26° C, minimum RH 25%.

**Monday:** Little change in the pattern with a ridge holding over southern B.C. Another weak trough crosses the interior atop the ridge but not too much effect in this area. As the trough passes by to the north, we could see an increase in wind gustiness with directions shifting from SW to NW Monday overnight. Maximum temperature 26° C, minimum RH 25%.

**Tuesday:** On Tuesday the ridge builds northward a little and currently looks like a sunny day. Similar temperatures and rh values to Monday. Maximum temperature 26°C, minimum RH 25%.

**Spot a wildfire, smoke or illegal fire activity? Call 1 800 663-5555 or \*5555 on your cellphone.**








## HELPFUL RESOURCES:

- View an interactive map by clicking [here](#) or visiting <http://ow.ly/uo2U30oXqzS>
- **Road Closures:** DriveBC | dial 1-800-550-4997 | <https://www.drivebc.ca/>
- **Drifting Smoke:** [www.bcairquality.ca/bluesky/west/index.html](http://www.bcairquality.ca/bluesky/west/index.html)
- **Smoke Health Concerns:** HealthLink BC | dial 8-1-1 | [www.healthlinkbc.ca/kbaltindex.asp](http://www.healthlinkbc.ca/kbaltindex.asp)
- For info on **Community Support Services**, click [here](#) or visit <https://www.emergencyinfobc.gov.bc.ca/>
- For **damage** to private property and Reserve Lands, please email [BCWSClaims2019@gov.bc.ca](mailto:BCWSClaims2019@gov.bc.ca).

## ROLES AND RESPONSIBILITIES

BC Wildfire Service	Emergency Management BC	Local municipalities and regional districts	First Nations
<ul style="list-style-type: none"> <li>- BCWS's jurisdiction covers all BC Parks, Crown and private lands, but does not include the boundaries of local governments that have forest fire prevention bylaws and are serviced by a fire department.</li> <li>- BCWS speaks directly about <b>wildfires</b> (i.e. fire status, operations, etc.) and is responsible for disseminating wildfire updates to local governments, stakeholders, First Nations and the public.</li> <li>- BCWS does <u>not</u> announce Strategic Evacuation Orders or Alerts.</li> <li>- BCWS <u>does</u> announce Tactical Evacuations.</li> <li>- In the event of an imminent threat to public safety, BCWS can authorize an immediate <b>Tactical Evacuation</b> of the affected area.</li> </ul>	<ul style="list-style-type: none"> <li>- EMBC coordinates communication across all agencies and stakeholders to support communities.</li> <li>- EMBC provides advice to evacuees and support to communities regarding Emergency Operations Centres and Emergency Support Services.</li> </ul>	<ul style="list-style-type: none"> <li>- Local Municipalities and Regional Districts speak directly about <b>Strategic Evacuation Orders and Alerts in</b> their respective jurisdictions.</li> <li>- Local Municipalities and Regional Districts <u>do not</u> speak about the status of a wildfire unless the fire occurs within their jurisdiction. For example, if a wildfire <u>starts</u> within the boundaries of a local government, BCWS will often assist the local fire department with suppression efforts. If the fire spreads into Crown land to become a wildfire, BCWS will often assume control.</li> </ul>	<ul style="list-style-type: none"> <li>- On IR lands, Evacuation Orders and Alerts are implemented by a Band Council Resolution or other.</li> <li>- A designated person(s) from the respective First Nations community will speak to Evacuation Orders and Alerts on IR lands.</li> </ul>

## ACCESSING INFORMATION

BC Wildfire Service Online Communications	EmergencyInfoBC EMBC Online Communications	PreparednessBC EMBC Online Communications
 <a href="https://twitter.com/BCGovFireInfo">@BCGovFireInfo</a>	 <a href="https://twitter.com/EmergencyInfoBC">@EmergencyInfoBC</a>	 <a href="https://twitter.com/PreparedBC">@PreparedBC</a>
 <a href="http://www.bcwildfire.ca">www.bcwildfire.ca</a>	 <a href="http://www.emergencyinfobc.gov.bc.ca">www.emergencyinfobc.gov.bc.ca</a>	 <a href="http://www.gov.bc.ca/preparedBC">www.gov.bc.ca/preparedBC</a>
 <a href="https://www.facebook.com/BCWildfireService">BC Wildfire Service</a>		<a href="https://www.facebook.com/PreparedBC">PreparedBC</a>