


























100 Mile
Development Corporation
Forest Stewardship Plan
2022-2026

1:40,000

October 25, 2021

-  FDU
-  L1/L3 Lakes
-  Secondary Road
-  Primary Road
-  Recreation Trails
-  Critical Fish Habitat
-  Grassland Benchmark
-  High Value Moose Wetland
-  Ungulate Winter Range
-  Trail Buffers
-  Recreation Sites
-  Lakeshore Classification
-  Private, Municipal, & Federal Land
-  Wildlife Habitat Area
-  Scenic Corridors
- Lakeshore Management Class**
-  General
-  Quality
-  Refugium
-  Wilderness Fishery
- OGMA**
-  Permanent OGMA
-  Transitional OGMA
- Visual Quality Objectives**
-  Modification
-  Preserve
-  Partial Retention
-  Retention

